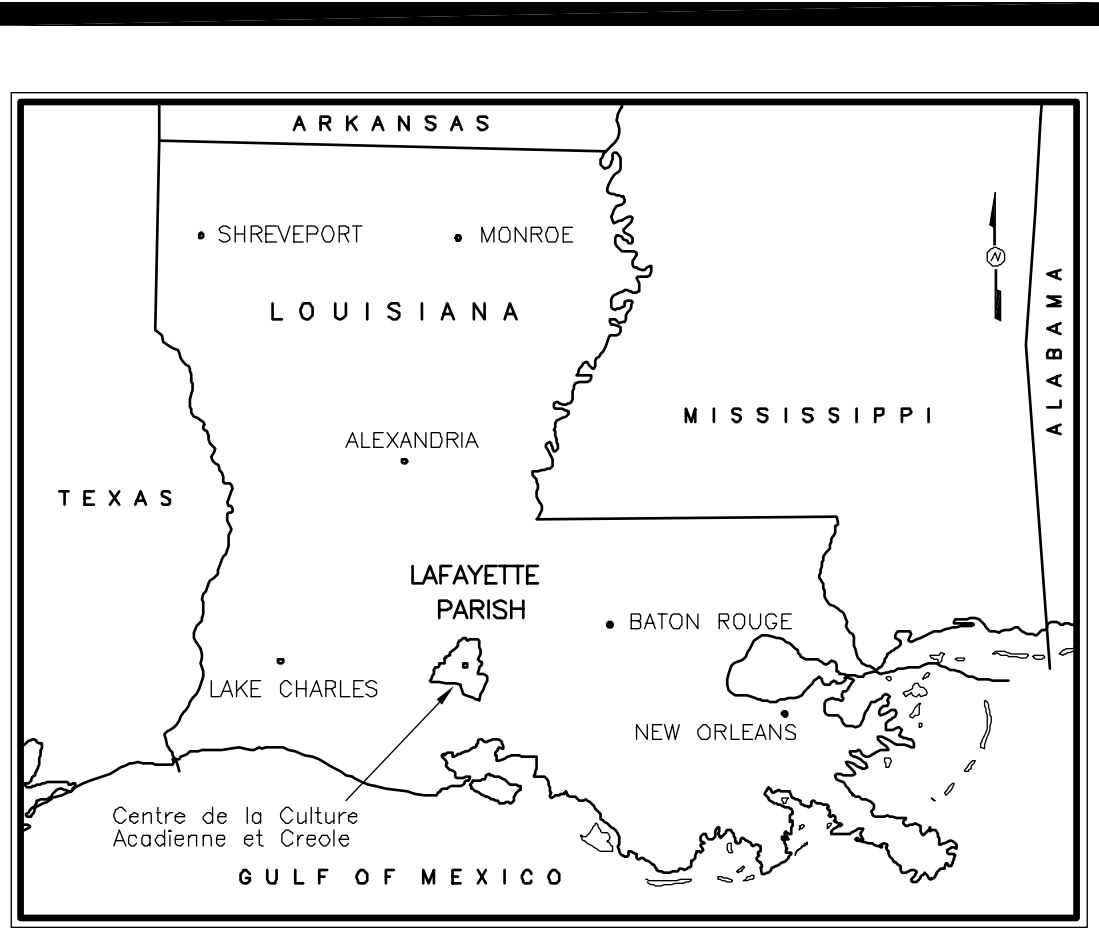
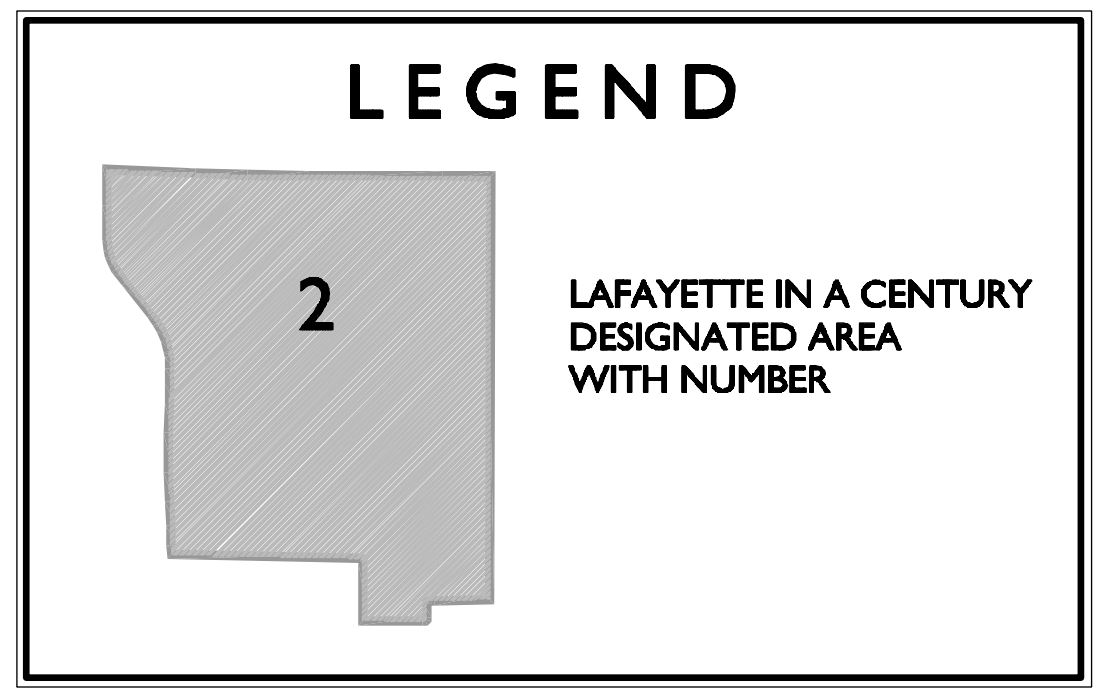
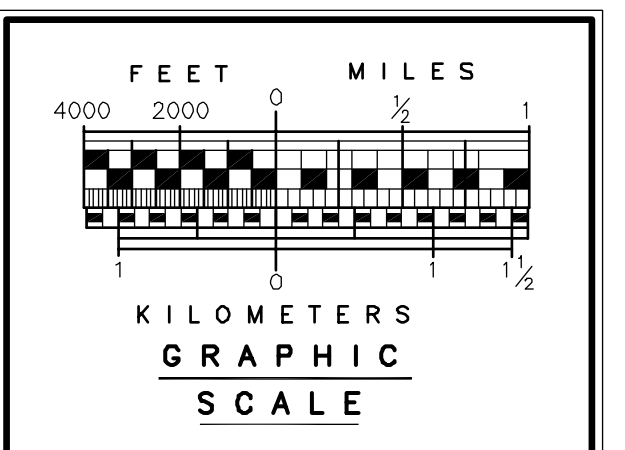

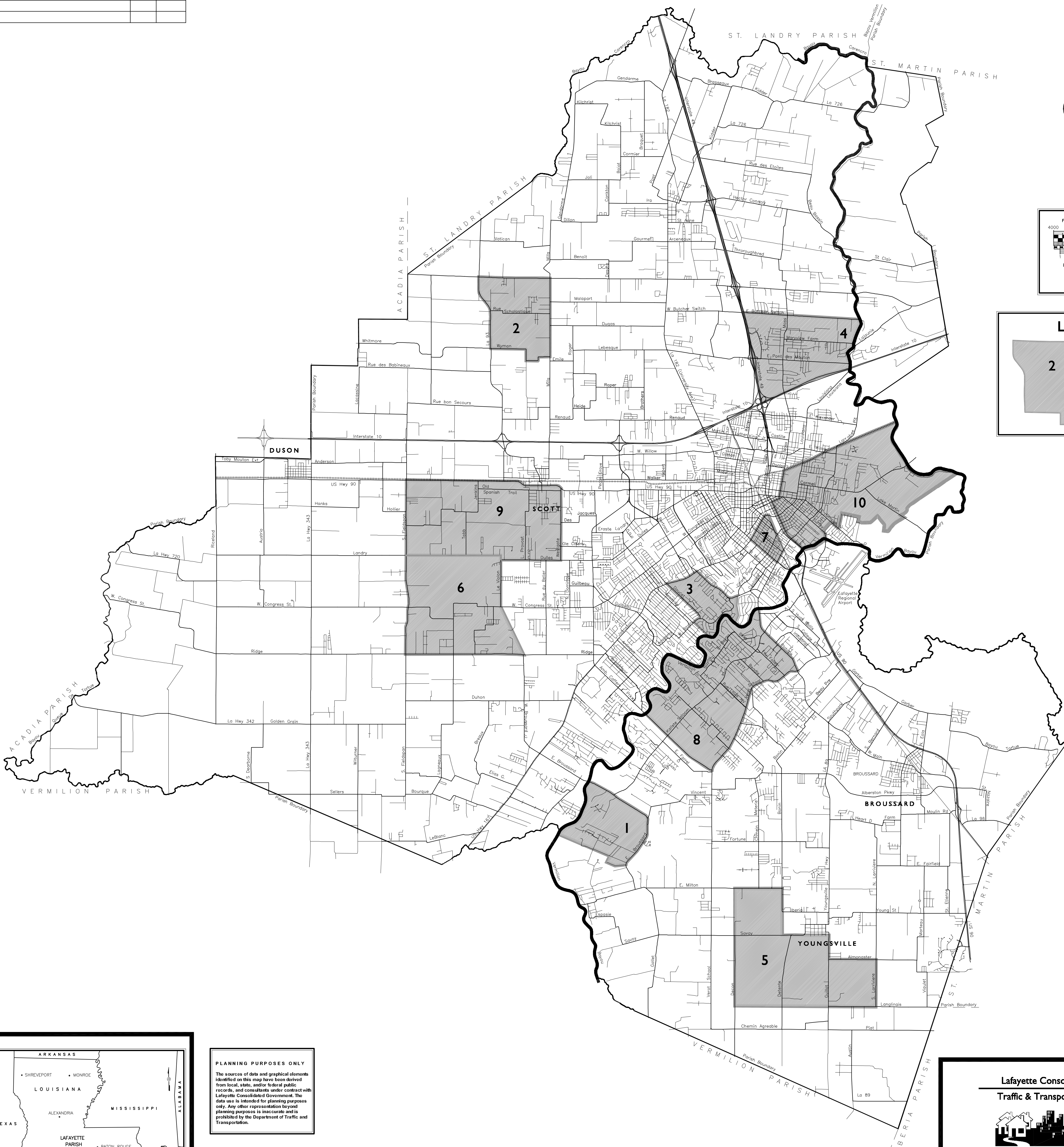


REVISION	PLAN	DATE



PLANNING PURPOSES ONLY
 The sources of data and graphical elements identified on this map have been derived from local, state, and/or federal public records, and consultants under contract with Lafayette Consolidated Government. The data use is intended for planning purposes only. Any other representation beyond planning purposes is inaccurate and is prohibited by the Department of Traffic and Transportation.

LAFAYETTE PARISH LINC DESIGNATED AREAS

Lafayette Consolidated Government
 Traffic & Transportation Department

Metropolitan Planning Organization
 Comprehensive Planning Division

Plan: M/L	Dwg: M/L	Dt: FMH	pFile:	eFile: LINC_NEIGHBORHOOD_MAP.DWG
Proj: 50000-008	11/11/02	Dir: x:\50000_linc_designated_neighborhood\008_parish_neighborhood_map		