


Lafayette IN a Century



Economic Development

Urban Design

Public Service

Special Areas

Conservation & Environment

Recreation & Open Space

Drainage & Stormwater

Arts & Culture

Transportation

Housing & Neighborhood


Utilities

Land Use

Arts & Culture

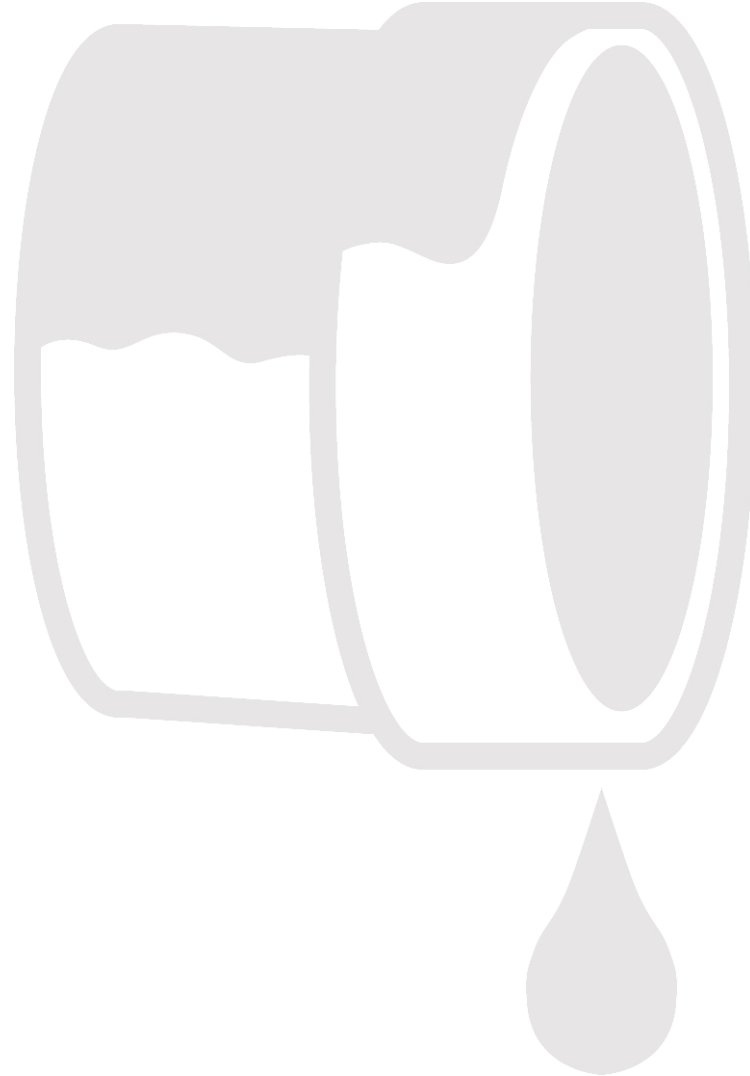
- 6) FORMATION OF A SOUTH LOUISIANA MULTICULTURAL ASSOCIATION**
- 7) ESTABLISH A HUB-CITY INTERNATIONAL MARKET**
- 8) MULTICULTURAL DIVERSITY CENTER**
- 9) RESTORE HOLY ROSARY INSTITUTE (“HRI”) TO ITS FORMER STATE OF PROMINENCE AND DEVELOP A MULTI-PURPOSE CENTER**
- 10) INITIATE MONTHLY, SEASONAL, OR ANNUAL CAPITAL FUNDING, SUCH AS EXHIBITS, PARADES OF ALL NATIONS**
- 14) RENAMING WILLOW STREET TO MARTIN LUTHER KING, JR.**
- 34) DEVELOPMENT/PROMOTION OF LOUISIANA FRENCH CULTURAL PRODUCTS AND SERVICES**
- 35) AIM FOR GLOBAL VISION – LAFAYETTE AS A FRENCH CULTURAL CROSSROADS FOR THE AMERICAS**
- 37/61) DEVELOP NEW PRODUCTS/SERVICES – CUISINE – COOKING SCHOOLS, MUSIC/DANCE – WORKSHOPS – LA. FOLK ROOTS SERIES, MARDI GRAS COSTUME/MASK MAKING AND COLLABORATIVE EFFORTS LIKE FRENCH IMMERSION AND FRENCH PROGRAMS LINKED TO HOSPITALITY INDUSTRY AND MIDDLE/HIGH SCHOOL FRENCH PROGRAMS WITH TOURISM THEMES**
- 62) CREATE MORE FESTIVALS LOCATED IN NORTH**

Conservation & Environment



Drainage & Stormwater

27) CONCERNED ABOUT DEEP DITCHES AT PONT DES MOUTON



Economic Development

13) REDEVELOP NORTHGATE MALL

36) CULTURAL TOURISM AS A INSTITUTION – USE TOURISM EARNINGS AS MEANS TO ALLEVIATE POVERTY AND GENERATE EMPLOYMENT

21) HOW TO SUSTAIN NORTH SIDE FOR VIABLE INVESTMENT

47) 2030 DEMOGRAPHIC PLAN AND NEW COMMERCIAL DEVELOPMENT

39) ECONOMIC DEVELOPMENT (INCENTIVES)

51) EDUCATION MUST BE ENHANCED TO IMPROVE ECONOMIC OPPORTUNITY

70) CREATE A FEDERAL COMMUNITY DEVELOPMENT FINANCIAL INSTITUTION (CDIF)

55/63/67) ESTABLISH NORTH LAFAYETTE DEMOGRAPHICS ON THE EXISTING LABOUR POOL AND TARGET AND RECRUIT INDUSTRY THAT MATCHES THE SKILL LEVEL OF NORTH LAFAYETTE RESIDENTS

64) PROMOTE SMALL BUSINESS INVOLVEMENT AND INVESTMENT

65) TARGET THE TOURIST MARKET AS A SOURCE OF NEW REVENUE

66) CREATE CLUSTERS OF RETAIL SHOPS MARKETING CULTURAL PRODUCTS TO TOURISTS

71) NEED ECONOMIC ENTERPRISES ATTRACTED BY I-10 AND I-49

49) INTERNATIONAL INSTITUTE OF LAFAYETTE PROPOSED AT THE SITE OF THE OLD HOLIDAY INN NORTH

22) TAKE ACTION AND STEPS FOR BUSINESSES TO RELOCATE TO LAFAYETTE NORTH AREA – USE TIF

Housing & Neighborhood

57) NEIGHBORHOOD STREETScape PROJECTS

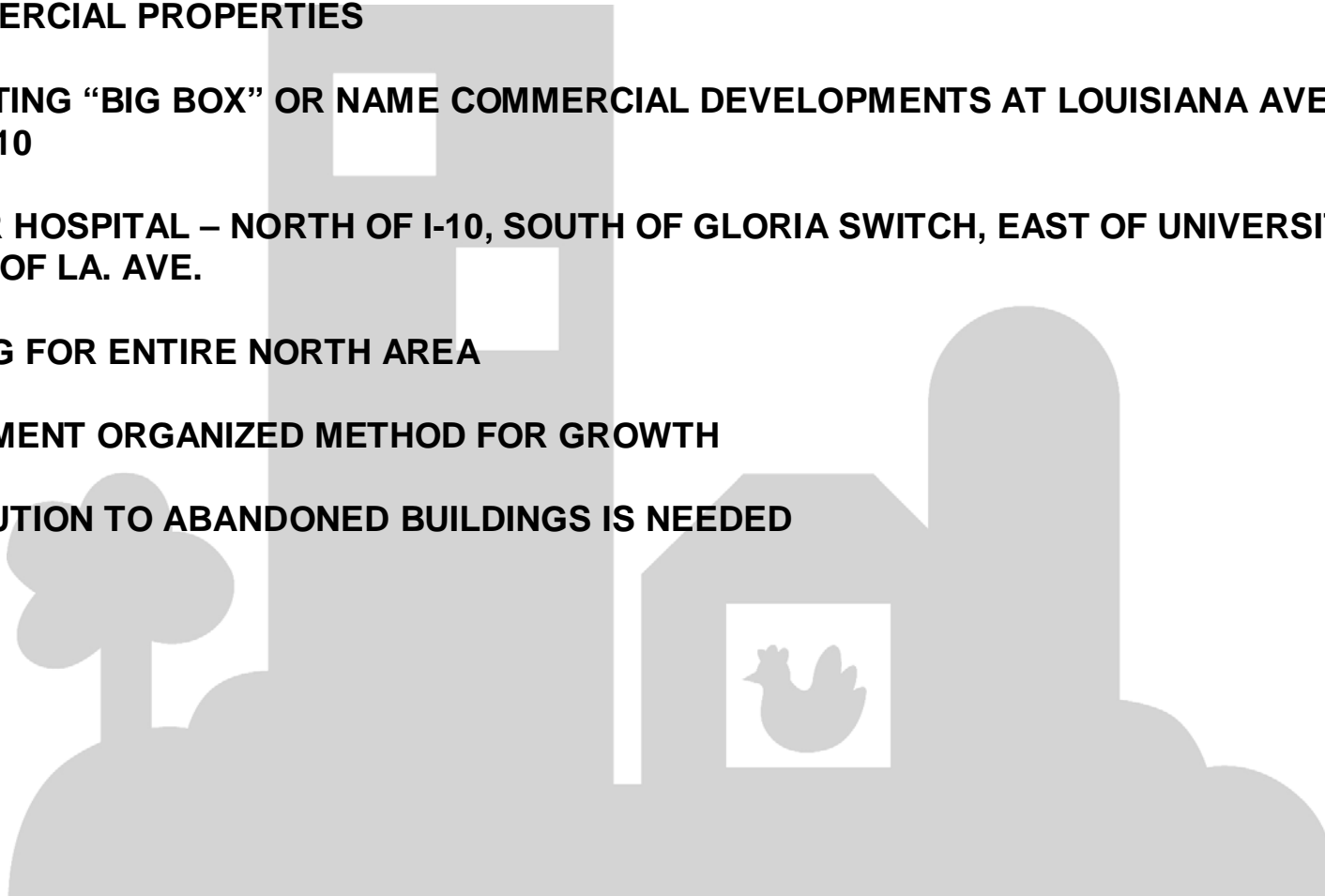
58) NEIGHBORHOOD SIDEWALKS

59) NEIGHBORHOOD MINI-PARKS AND GREEN SPACES



Land Use

- 2) REZONING OF MOSS STREET, WHERE CURRENT ZONING MAKES FOR HIGHLY LIMITED COMMERCIAL PROPERTIES**
- 4) EXPEDITING “BIG BOX” OR NAME COMMERCIAL DEVELOPMENTS AT LOUISIANA AVENUE AND I-10**
- 11) MAJOR HOSPITAL – NORTH OF I-10, SOUTH OF GLORIA SWITCH, EAST OF UNIVERSITY, WEST OF LA. AVE.**
- 40) ZONING FOR ENTIRE NORTH AREA**
- 41) IMPLEMENT ORGANIZED METHOD FOR GROWTH**
- 79) A SOLUTION TO ABANDONED BUILDINGS IS NEEDED**



Public Service

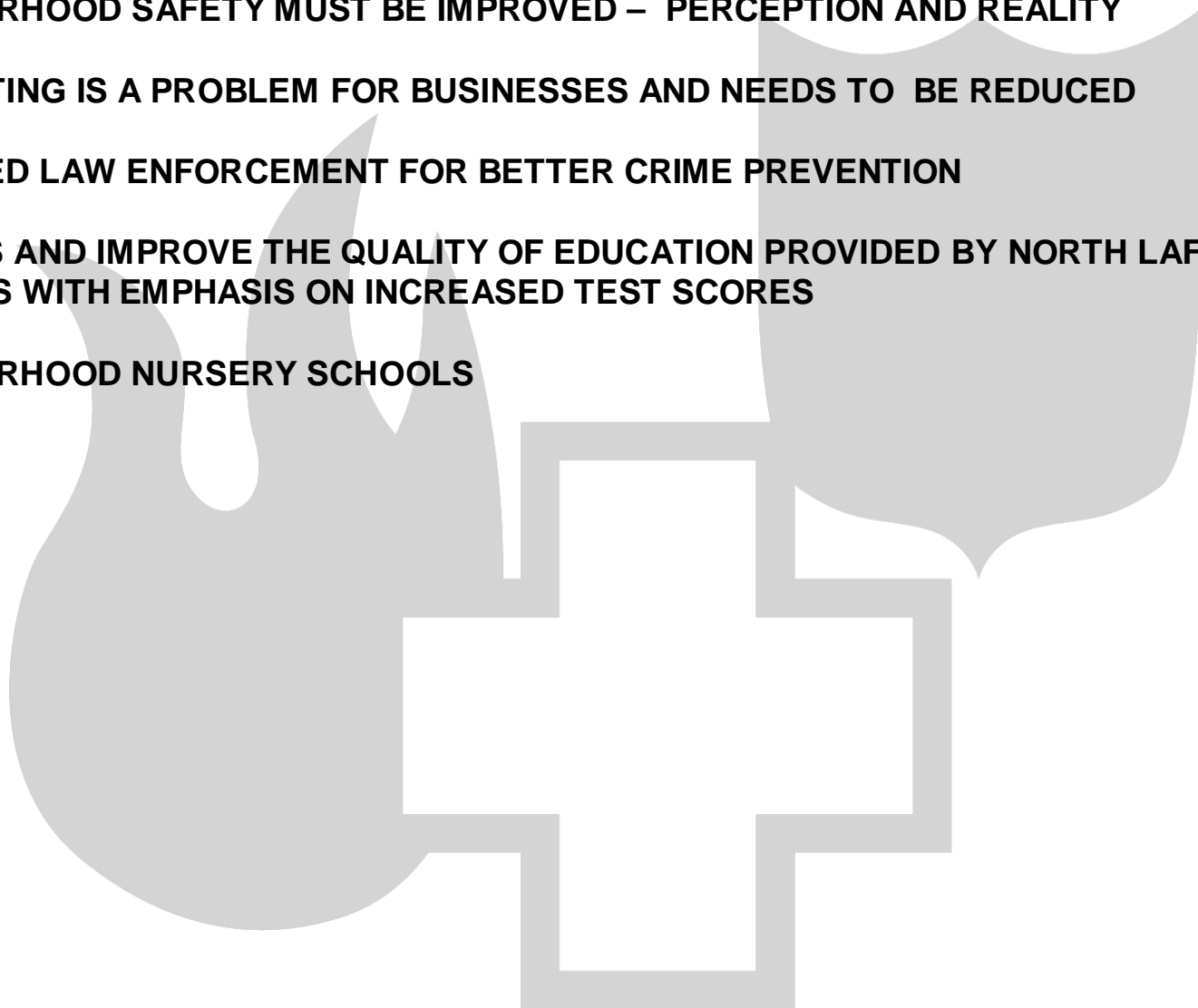
50) NEIGHBORHOOD SAFETY MUST BE IMPROVED – PERCEPTION AND REALITY

53) SHOPLIFTING IS A PROBLEM FOR BUSINESSES AND NEEDS TO BE REDUCED


54) ENHANCED LAW ENFORCEMENT FOR BETTER CRIME PREVENTION

56) ADDRESS AND IMPROVE THE QUALITY OF EDUCATION PROVIDED BY NORTH LAFAYETTE SCHOOLS WITH EMPHASIS ON INCREASED TEST SCORES

60) NEIGHBORHOOD NURSERY SCHOOLS



Recreation & Open Space



Transportation

- 1) COMMITMENT TO A NORTH/SOUTH BELTWAY OR LOOP AT GLORIA SWITCH ROAD
- 3) ELMINATION OF NORTH UNIVERSITY (HWY. 182) TRAFFIC BOTTLENECKS FROM LAFAYETTE TO CARENCRO
- 5) PLACEMENT OF A TRAFFIC LIGHT AT PONT DES MOUTON ROAD ALONG I-49
- 12) RED LIGHT NEEDED AT CORNER OF WILLOW AND TEURLINGS
- 15) NORTHSIDE FRONTAGE ROAD ISSUES (I-10) (I-49) NEEDS RECOGNITION AND ACTION
- 18) SURREY STREET EXPANSION (WIDENING)
- 20) TIE-IN DOWNTOWN LAFAYETTE TO AIRPORT, DOWN SURREY TO MOSS (EXPANDED COMMERCIAL AREAS THROUGH IMPROVED INFRASTRUCTURE)
- 24) LOUISIANA AVENUE CORRIDOR PLANS (SHOULD BE IMPLEMENTED).
- 28) STOP SIGN CONFUSION AT A PAVED AND GRAVEL ROAD (LARRABEE RD./WOODPECKER RD.) - YIELD SIGN IS NEEDED AT GRAVEL ROAD
- 29) FRONTAGE ROADS ON I-10 ARE NEEDED
- 38) ENHANCE INFRASTRUCTURE
- 44) UNIVERSITY AVE. PROBLEMS NEED TO BE WORKED OUT
- 46) NEXT PHASE OF LOUISIANA AVE TO GLORIA SWITCH ROAD COMING SOON
- 68) CONSIDER A TIF (TAX INCREMENT FINANCING) DISTRICT FOR THE I-10 FRONTAGE ROAD PROJECT
- 69) CONSIDER A TIF DISTRICT FOR THE I-49 AREA
- 74) I-10 AT UNIVERSITY AVENUE (EXIT 101) IS A DIRECT REFLECTION OF OUR CITY TO OUR VISITORS AND CURRENTLY OUR FRONT DOOR IS IN NEED OF MAJOR CARE AND ATTENTION
- 77) RECURRENT GRASS CUTTING IS NEEDED AT THIS EXIT AND ALL (INTERSTATE 10) EXITS TO LAFAYETTE.
- 78) THE UNDERPASS AT I-10 EXIT 101 HAS BEEN WEEDED AND PRESSURE WASHED ONCE IN 2005 BY LOCAL BUSINESSES. THE WEEDS WERE OVERGROWN AND TRASH HAD ACCUMULATED DIRECTLY UNDERNEATH THE OVERPASS FROM VAGRANTS. THIS CLEANING SHOULD BE SCHEDULED PERIODICALLY.

Urban Design

52) AESTHETICS OF THE NORTHSIDE MUST BE PRIORITY

72) I-10/I-49 INTERCHANGE STRUCTURAL MONUMENT WITH COLORFUL LIGHTS SEEN FROM FAR AWAY (GATEWAY)


73) CREATE NEW NEO-TRADITIONAL NEIGHBORHOODS FOR MIDDLE AND LOWER INCOME RESIDENTS

30) “WELCOME TO LAFAYETTE” PACKAGE DISPLAY (SIGN)

75) THERE IS VERY LITTLE SIGNAGE AT UNIVERSITY/I-10 INDICATING ENTRANCE TO OUR UNIVERSITY. FOR EXAMPLE, PLACING LARGE SIGNAGE INDICATING GATEWAY TO UL, STRATEGIC PLACEMENT OF RED UL STREET POLE FLAGS AND POSSIBLY RED AND WHITE ROCK BEDS IN FLEUR DE LIS DESIGN

76) THERE IS LITTLE OR NO LANDSCAPE IN THE AREA OF UNIVERSITY/I-10. A COST EFFECTIVE, LOW MAINTENANCE DESIGN IS IN NEED IN A COLOR SCHEME THAT WOULD ALSO SHOWCASE OUR UNIVERSITY OF LOUISIANA AT LAFAYETTE

Utilities



Special Areas

- 16) CONSOLIDATE (NORTHSIDE) GROUPS FOR INFORMATION.
- 17) CONSIDER URBAN PART OF LAFAYETTE NORTH AS A PRIORITY.
- 19) BUSINESS DISTRICT DEVELOPMENT
- 31) REASON FOR BOUNDARY OF LAFAYETTE NORTH AT GLORIA SWITCH ROAD?
- 33) WOULD LIKE CARENCRO TO BE CONSIDERED IN LAFAYETTE NORTH
- 25) EXTEND LAFAYETTE NORTH BOUNDARY TO ST. LANDRY PARISH
- 32) CARENCRO HAS USED (IMPLEMENTED) LINC SUGGESTIONS

