REVISION	PLAN	DATE

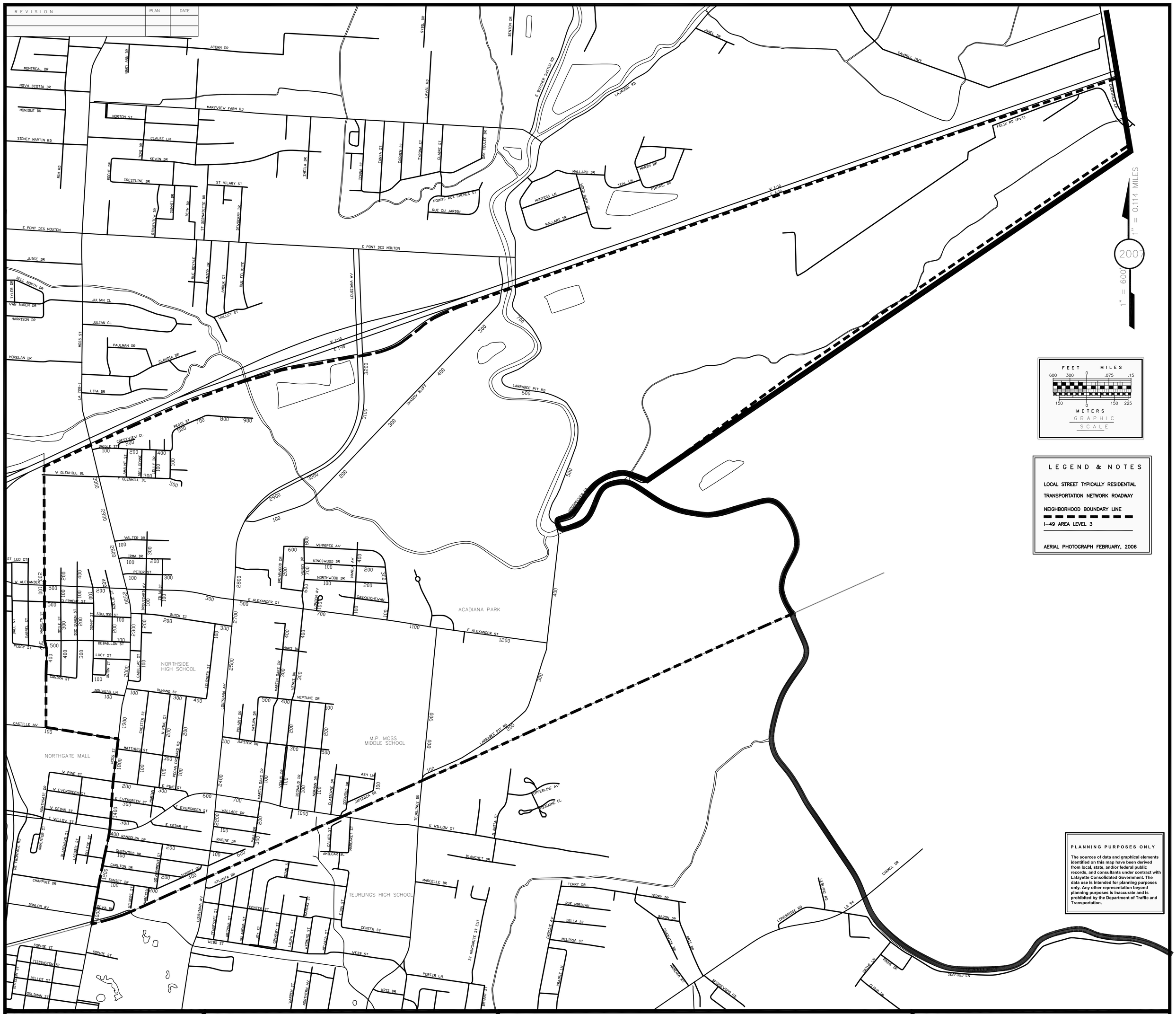

LEGEND & NOTES

LOCAL STREET TYPICALLY RESIDENTIAL

TRANSPORTATION NETWORK ROADWAY

NEIGHBORHOOD BOUNDARY LINE

I-49 AREA LEVEL 3

AERIAL PHOTOGRAPH FEBRUARY, 2006

PLANNING PURPOSES ONLY

The sources of data and graphical elements identified on this map have been derived from local, state, and/or federal public records, and consultants under contract with Lafayette Consolidated Government. The data use is intended for planning purposes only. Any other representation beyond planning purposes is inaccurate and is prohibited by the Department of Traffic and Transportation.

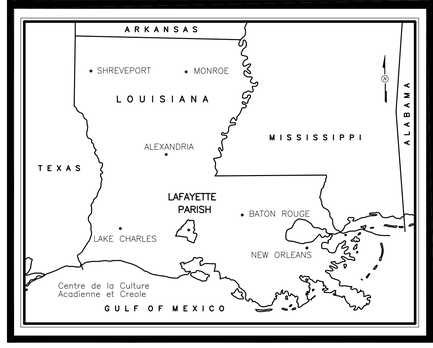

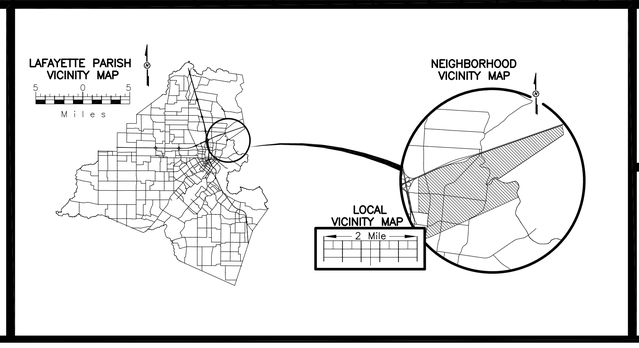

LINC #12

LAFAYETTE IN A CENTURY
LINC DESIGNATED NEIGHBORHOOD #12

Lafayette Consolidated Government

Traffic & Transportation Department

Metropolitan Planning Organization

Comprehensive Planning Division

Plan: FMH	Dwg: JCV	Ck: FMH	pFile:	eFile: linc_LDN#12.DWG
Proj: 50060-001	03/08/04	Disk: x:\50060_#12_\001_map_&_address\01_acad\		